


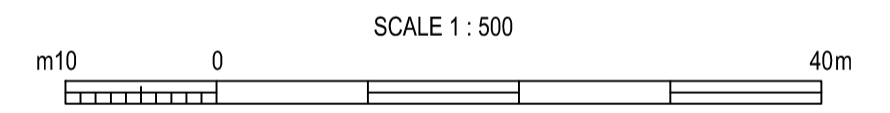




- NOTES**
1. ALL DIMENSIONS IN MILLIMETRES AND ALL LEVELS IN METRES UNLESS SHOWN OTHERWISE.
  2. THE INVASIVE SPECIES LAYOUT IS BASED THE 2009 FIELD SURVEY.
  3. THE WASTE SERVICES CONTRACTOR ACCEPTS RISK ON SHADED AREAS FOR PLANT AND SOILS AS SHOWN

TO BE REPRODUCED IN COLOUR ONLY

- LEGEND**
-  - JAPANESE KNOTWEED ABOVE GROUND
  -  - GIANT HOGWEED
  -  - IMPACTED SOILS



CURRENT VERSION INFORMATION

REV.	DATE	DESCRIPTION	MT	DRAWN BY	CHECKED	APPROVED
A	08/02/13	TENDER SUBMISSION				

**NLWA EPC**



DRAWING TITLE:  
**PINKHAM WAY - WASTE SERVICE CONTRACTORS  
 RISK EXCLUSION AREAS ON GROUND CONDITIONS  
 INVASIVE WEEDS**

CONTRACTOR'S DRAWING NUMBER: 41519706/PK/C0015		A1
SCALE: 1:500	DRAWING NUMBER: PKW-99-CD-C-00-GA-1004	REV. A

